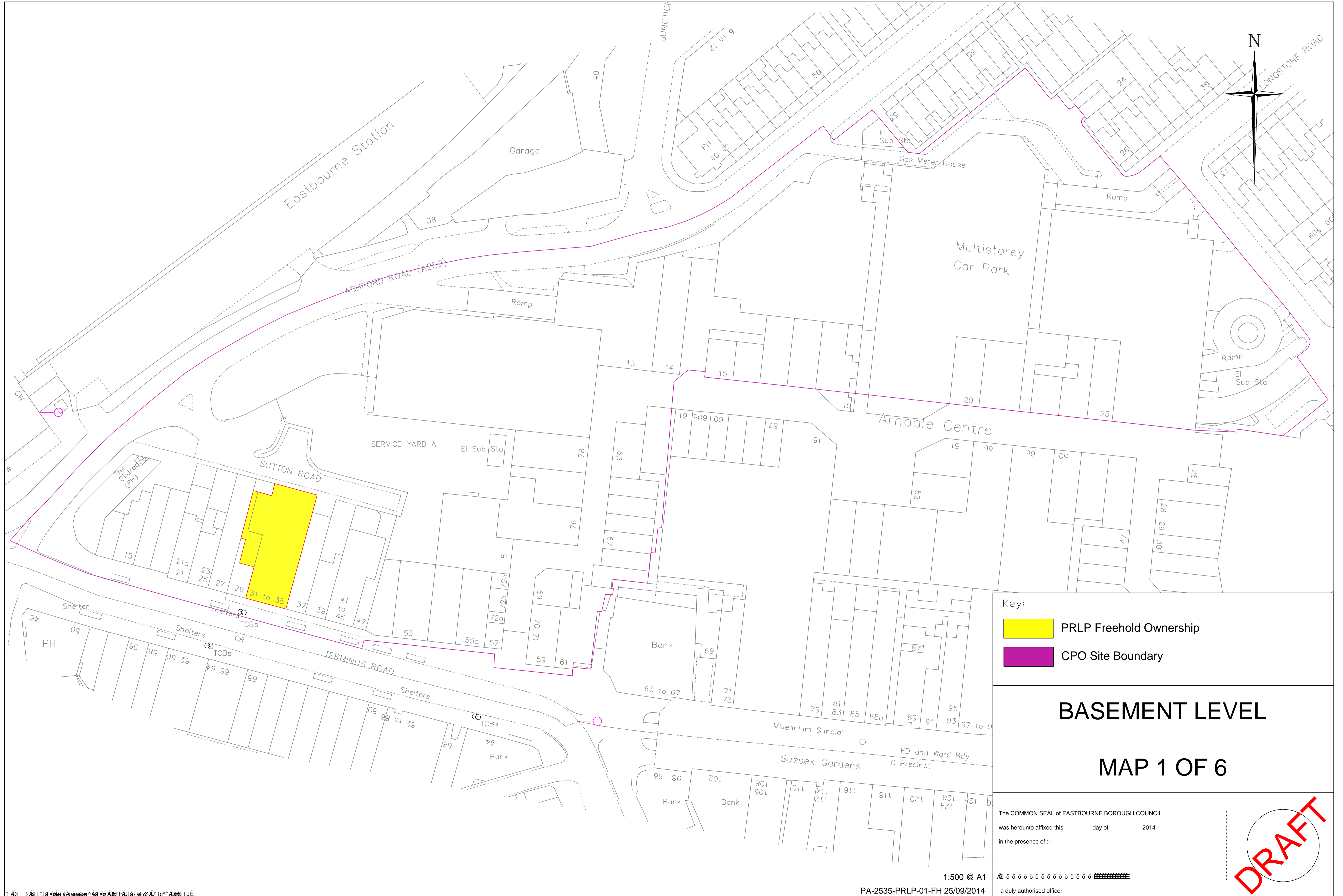


MAP REFERRED TO IN THE EASTBOURNE BOROUGH COUNCIL (ARNDALE CENTRE AND SURROUNDING LAND AT TERMINUS ROAD, SUTTON ROAD AND ASHFORD ROAD) COMPULSORY PURCHASE ORDER 2014



Key:

- PRLP Freehold Ownership
- CPO Site Boundary

BASEMENT LEVEL

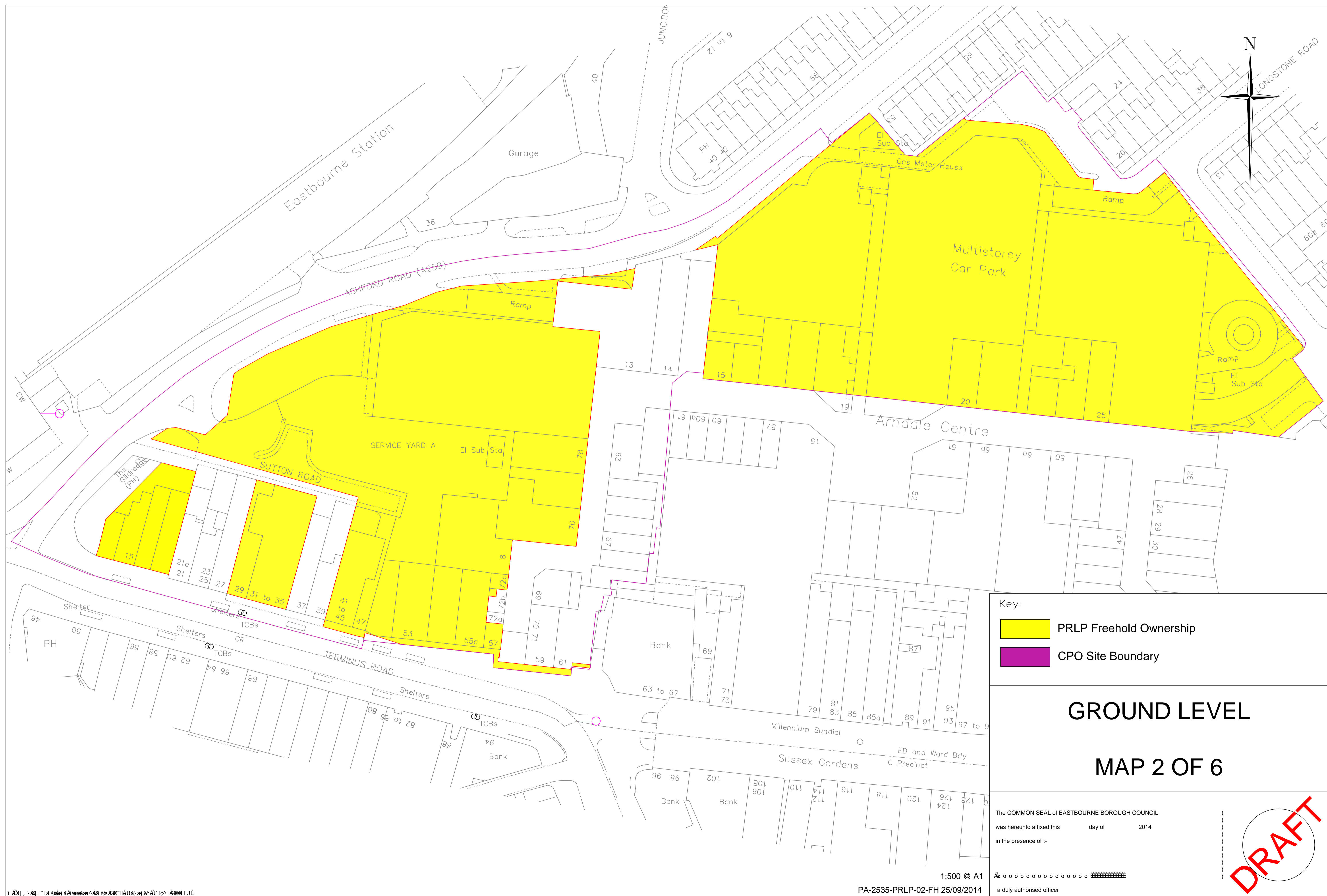
MAP 1 OF 6

The COMMON SEAL of EASTBOURNE BOROUGH COUNCIL
 was hereunto affixed this day of 2014
 in the presence of :-

DRAFT

a duly authorised officer

MAP REFERRED TO IN THE EASTBOURNE BOROUGH COUNCIL (ARNDALE CENTRE AND SURROUNDING LAND AT TERMINUS ROAD, SUTTON ROAD AND ASHFORD ROAD) COMPULSORY PURCHASE ORDER 2014



Key:

- Yellow box: PRLP Freehold Ownership
- Purple box: CPO Site Boundary

GROUND LEVEL
MAP 2 OF 6

The COMMON SEAL of EASTBOURNE BOROUGH COUNCIL
was hereunto affixed this day of 2014
in the presence of :-

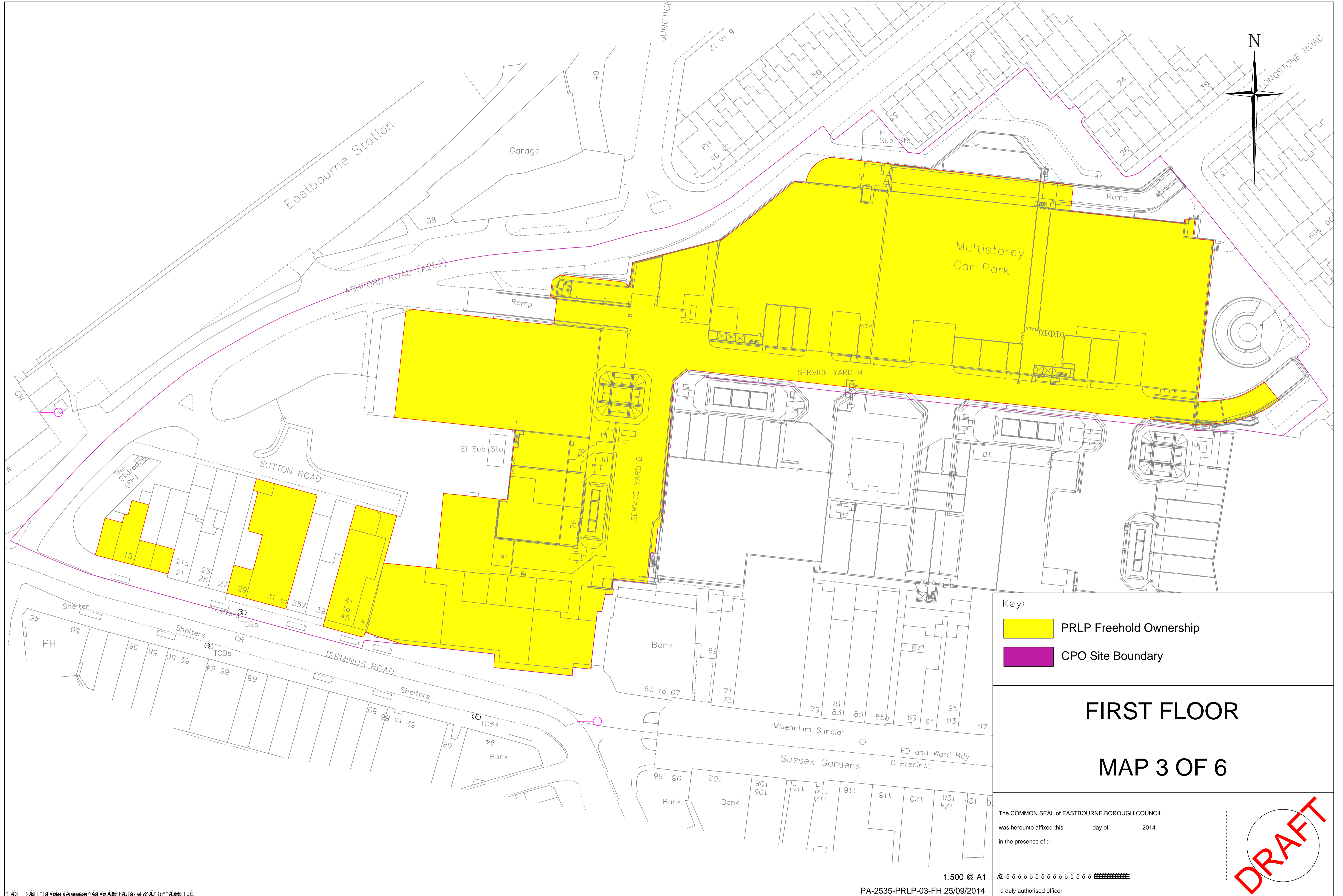
a duly authorised officer

DRAFT

1:500 @ A1

PA-2535-PRLP-02-FH 25/09/2014

MAP REFERRED TO IN THE EASTBOURNE BOROUGH COUNCIL (ARNDALE CENTRE AND SURROUNDING LAND AT TERMINUS ROAD, SUTTON ROAD AND ASHFORD ROAD) COMPULSORY PURCHASE ORDER 2014



Key:

- PRLP Freehold Ownership
- CPO Site Boundary

FIRST FLOOR

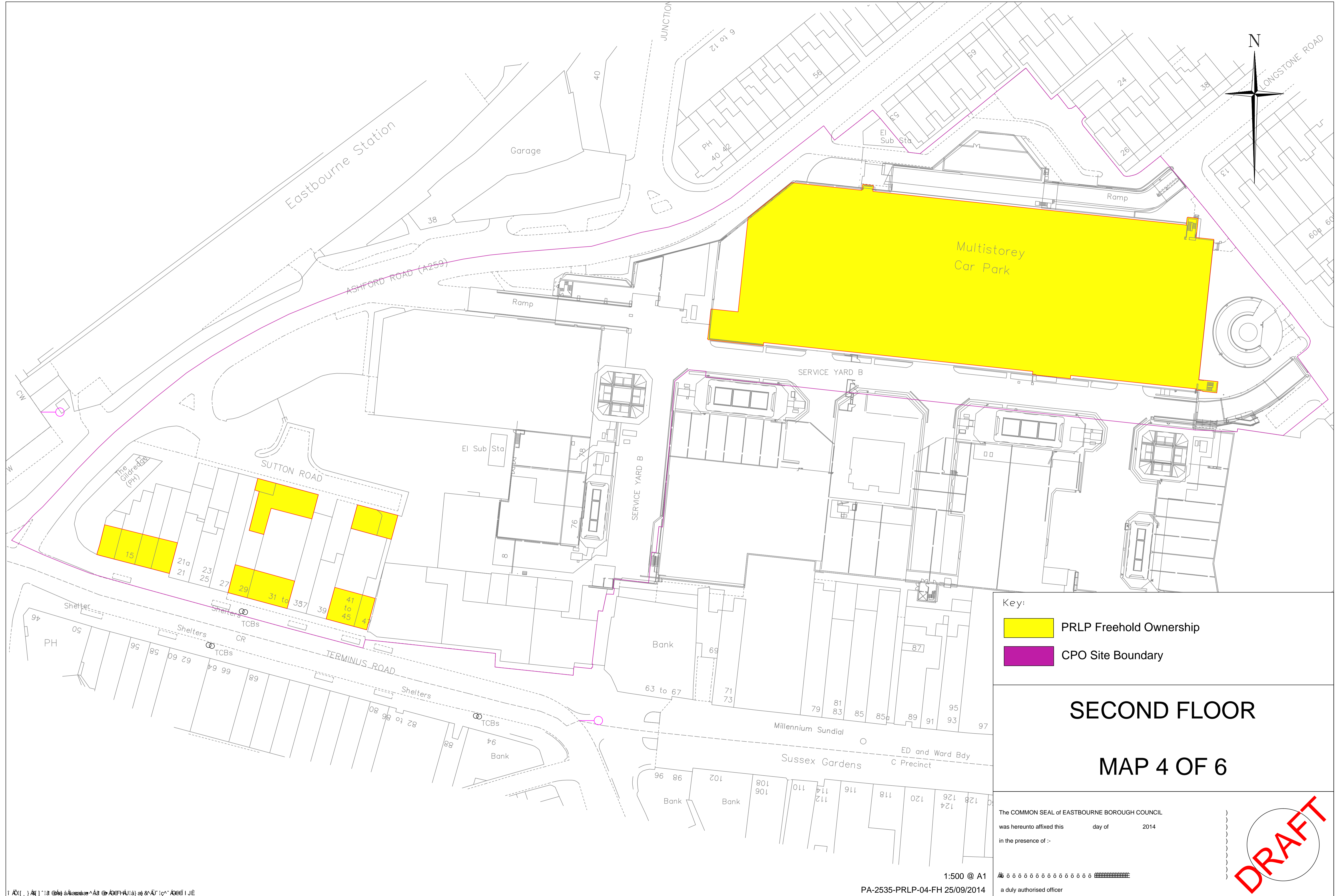
MAP 3 OF 6

The COMMON SEAL of EASTBOURNE BOROUGH COUNCIL
 was hereunto affixed this day of 2014
 in the presence of :-

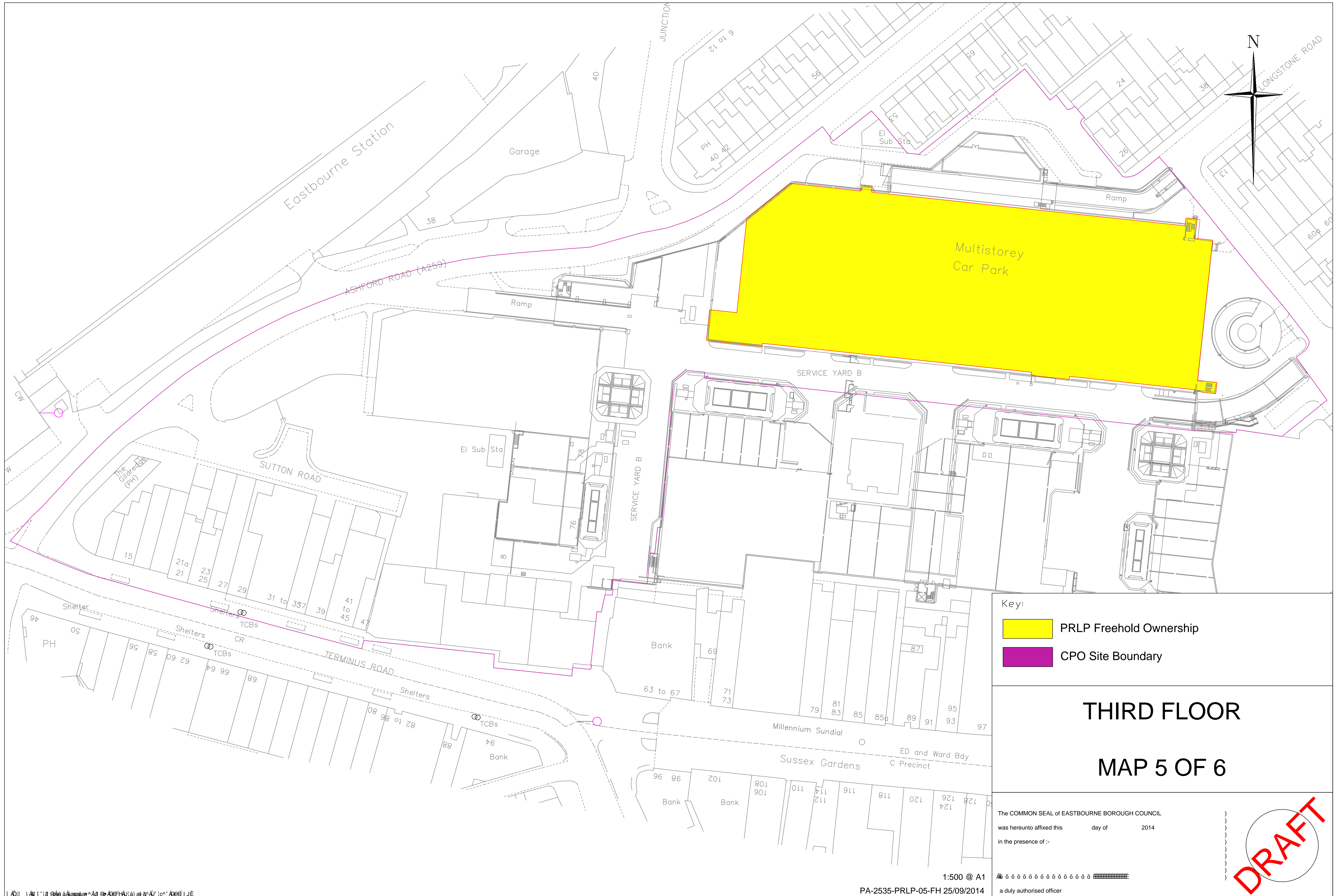
DRAFT

1:500 @ A1
 PA-2535-PRLP-03-FH 25/09/2014
 a duly authorised officer

MAP REFERRED TO IN THE EASTBOURNE BOROUGH COUNCIL (ARNDALE CENTRE AND SURROUNDING LAND AT TERMINUS ROAD, SUTTON ROAD AND ASHFORD ROAD) COMPULSORY PURCHASE ORDER 2014



MAP REFERRED TO IN THE EASTBOURNE BOROUGH COUNCIL (ARNDALE CENTRE AND SURROUNDING LAND AT TERMINUS ROAD, SUTTON ROAD AND ASHFORD ROAD) COMPULSORY PURCHASE ORDER 2014



Key:

- PRLP Freehold Ownership
- CPO Site Boundary

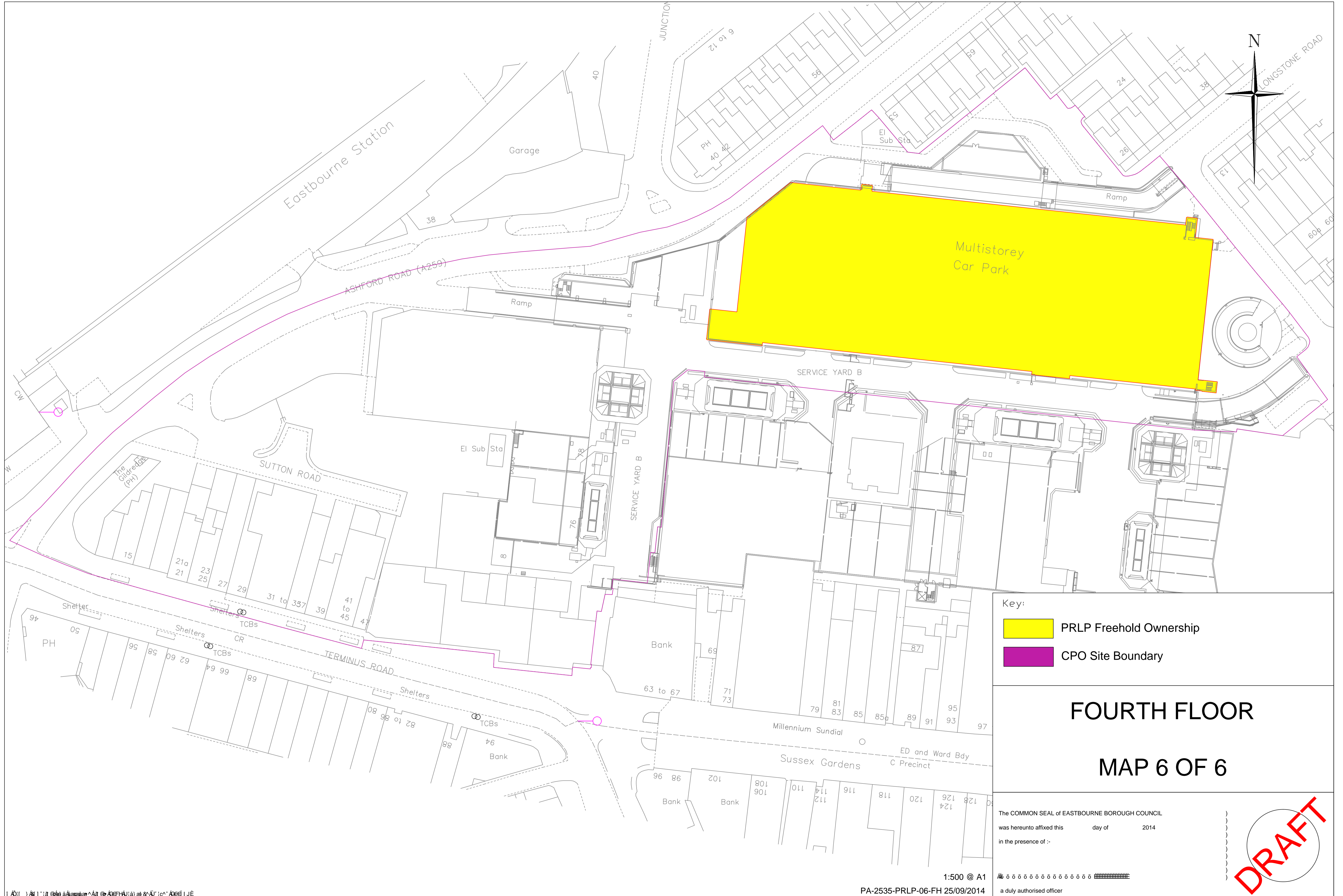
THIRD FLOOR MAP 5 OF 6

The COMMON SEAL of EASTBOURNE BOROUGH COUNCIL
 was hereunto affixed this day of 2014
 in the presence of :-

DRAFT

1:500 @ A1
 PA-2535-PRLP-05-FH 25/09/2014
 a duly authorised officer

MAP REFERRED TO IN THE EASTBOURNE BOROUGH COUNCIL (ARNDALE CENTRE AND SURROUNDING LAND AT TERMINUS ROAD, SUTTON ROAD AND ASHFORD ROAD) COMPULSORY PURCHASE ORDER 2014



Key:
 PRLP Freehold Ownership
 CPO Site Boundary

FOURTH FLOOR MAP 6 OF 6


The COMMON SEAL of EASTBOURNE BOROUGH COUNCIL
 was hereunto affixed this day of 2014
 in the presence of :-

1:500 @ A1
 PA-2535-PRLP-06-FH 25/09/2014
 a duly authorised officer

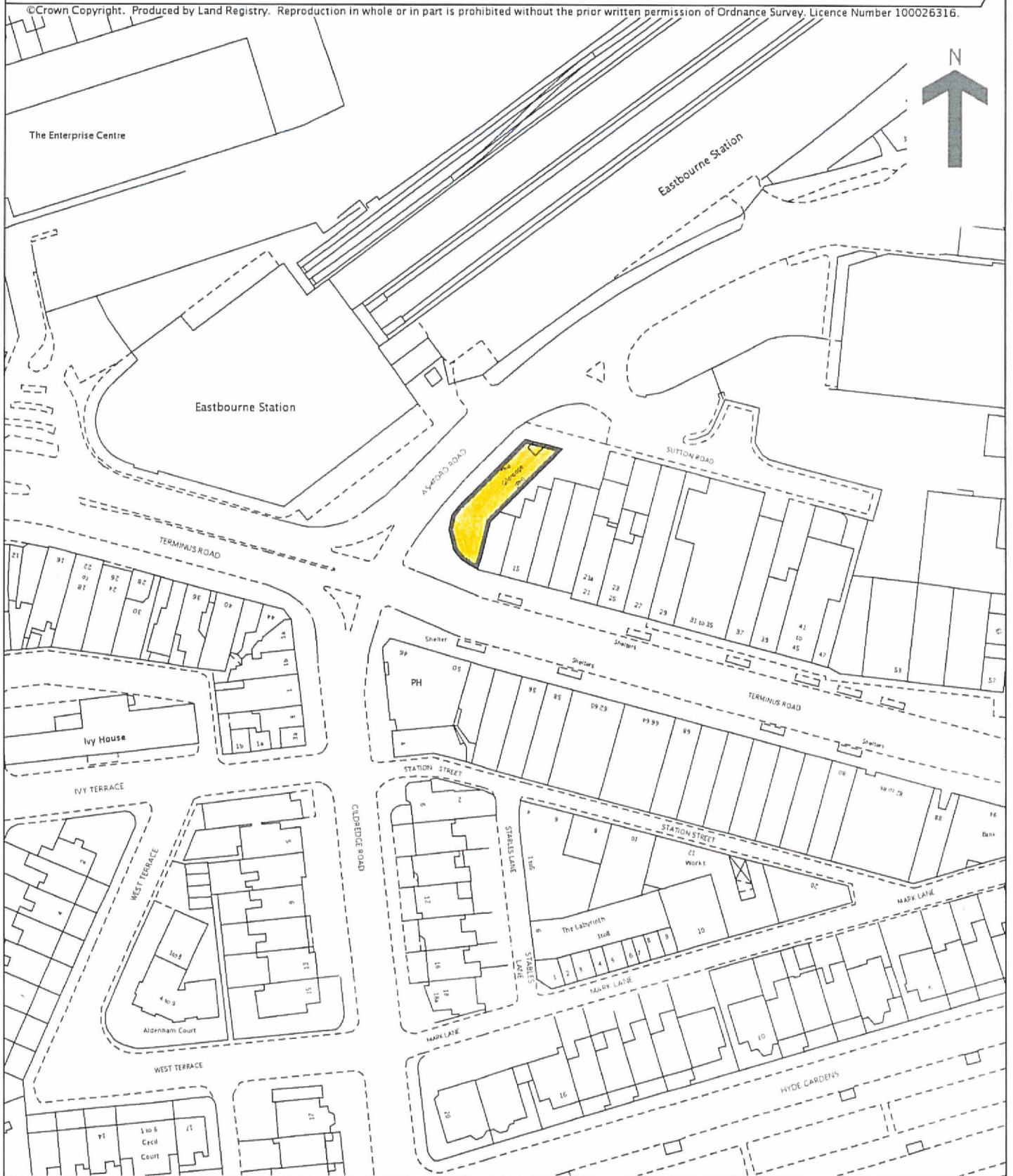
DRAFT

Land Registry Official copy of title plan

Title number **EB20866**
Ordnance Survey map reference **TV6199SW**
Scale **1:1250**
Administrative area **East Sussex : Eastbourne**



©Crown Copyright. Produced by Land Registry. Reproduction in whole or in part is prohibited without the prior written permission of Ordnance Survey. Licence Number 100026316.

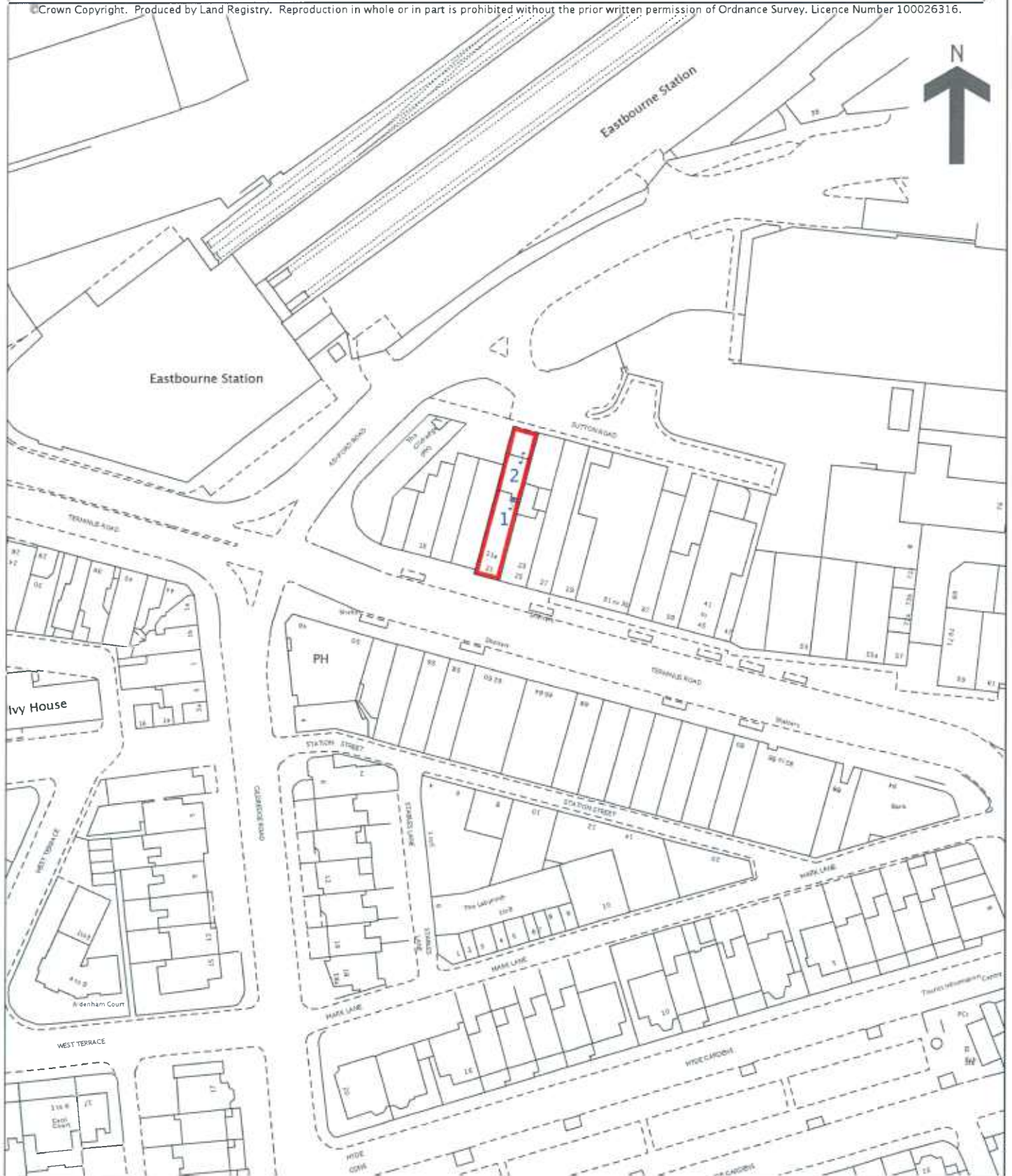


Land Registry
Official copy of
title plan

21 Termino Rd
Title number **EB7781**
Ordnance Survey map reference **TV6199SW**
Scale **1:1250**
Administrative area **East Sussex : Eastbourne**



© Crown Copyright. Produced by Land Registry. Reproduction in whole or in part is prohibited without the prior written permission of Ordnance Survey. Licence Number 100026316.

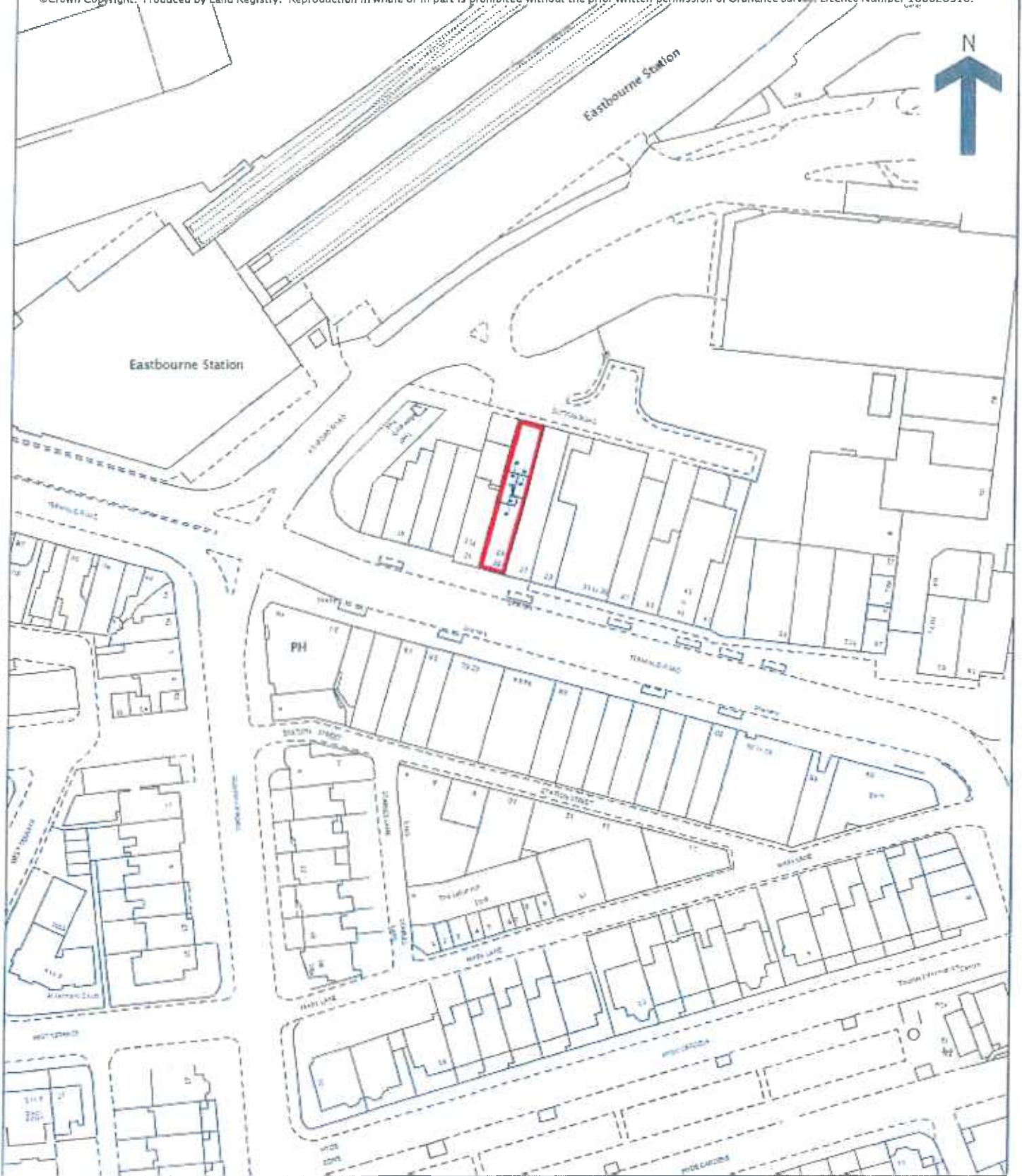


Land Registry Official copy of title plan

23-25 Terminus Rd
Title number **EB5717**
Ordnance Survey map reference **TV6199SW**
Scale **1:1250**
Administrative area **East Sussex : Eastbourne**



©Crown Copyright. Produced by Land Registry. Reproduction in whole or in part is prohibited without the prior written permission of Ordnance Survey. Licence Number 100026316.



H. M. LAND REGISTRY GENERAL MAP

SUSSEX
(EASTBOURNE)

SHEET LXXX.10.

SECTION

X(Extract from)

Scale 1/1250. Enlarged from 1/2500.

COUNTY OF EAST SUSSEX
EASTBOURNE DISTRICT



Crown Copyright Reserved



Plan of Title No. **EB 13663**

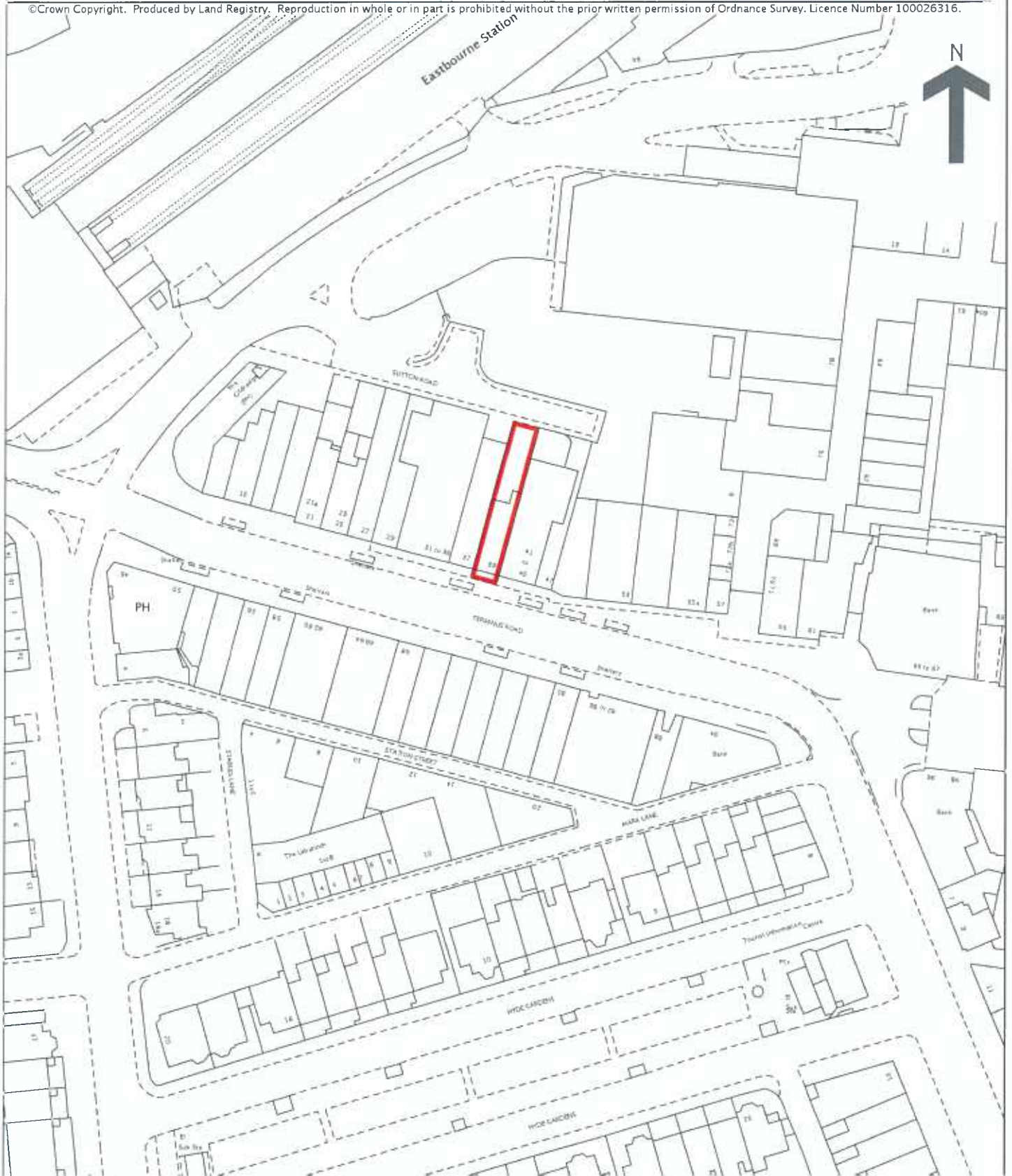
Land Registry
Official copy of
title plan

Title number **EB21665**
Ordnance Survey map reference **TV6199SW**
Scale **1:1250**
Administrative area **East Sussex : Eastbourne**

39 Terminus Rd



©Crown Copyright. Produced by Land Registry. Reproduction in whole or in part is prohibited without the prior written permission of Ordnance Survey. Licence Number 100026316.



20-1-74

H. M. LAND REGISTRY GENERAL MAP

SUSSEX

SHEET

TV 6199

SECTION W

(NATIONAL GRID)

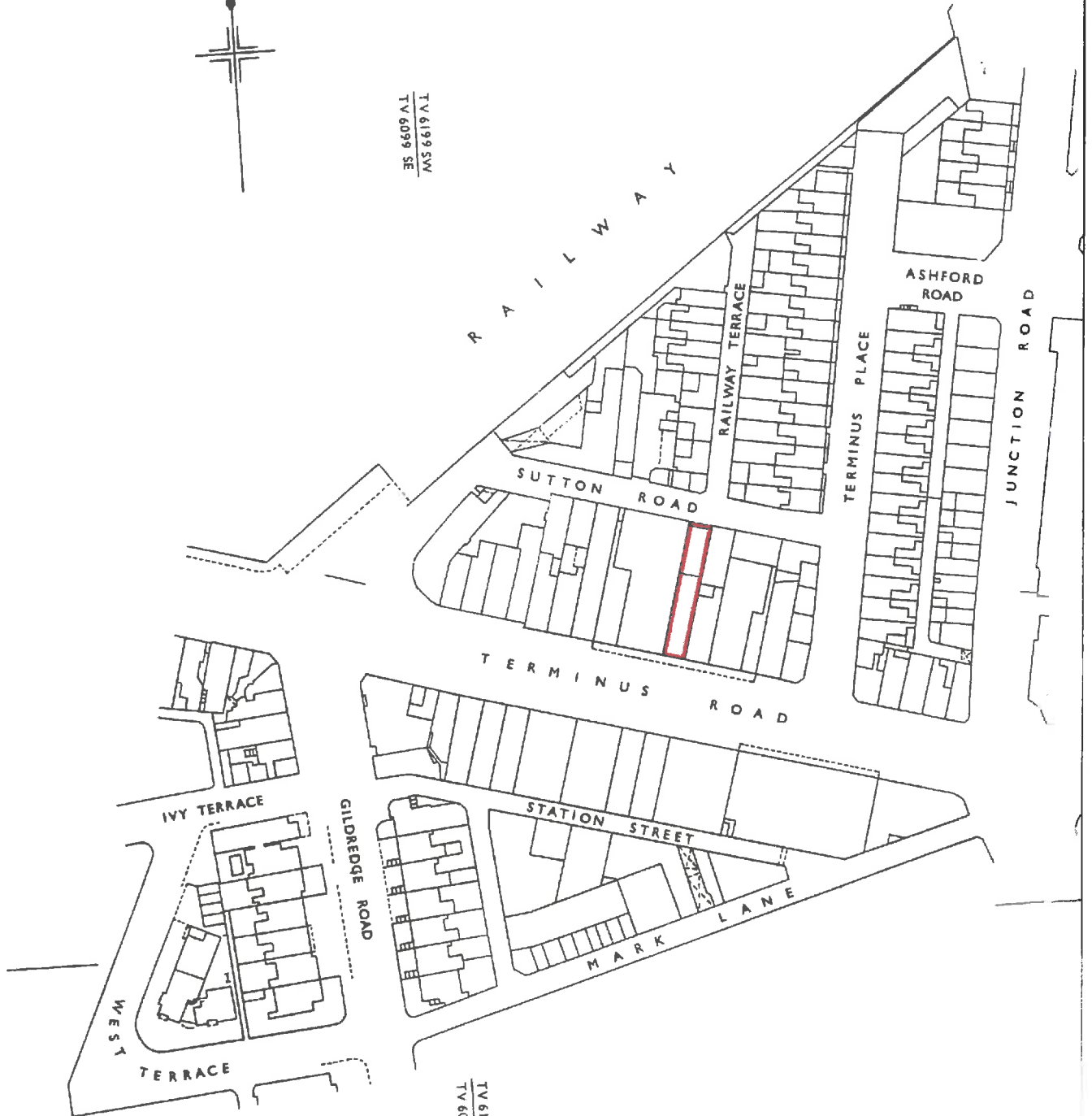
Scale 1/1250

COUNTY OF EAST SUSSEX
EASTBOURNE DISTRICT

~~EASTBOURNE COUNTY BOROUGH~~



TV 6199 SW
TV 6099 SE



TV 6198 NW
TV 6098 NE

Old Reference LXXX 10 X
Made and printed by the Director
General of the Ordnance Survey,
Cheshington, Surrey, 1961 for HMLR
© Crown Copyright 1961

File No. of this No. **EB 3612**

